






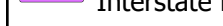




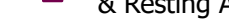





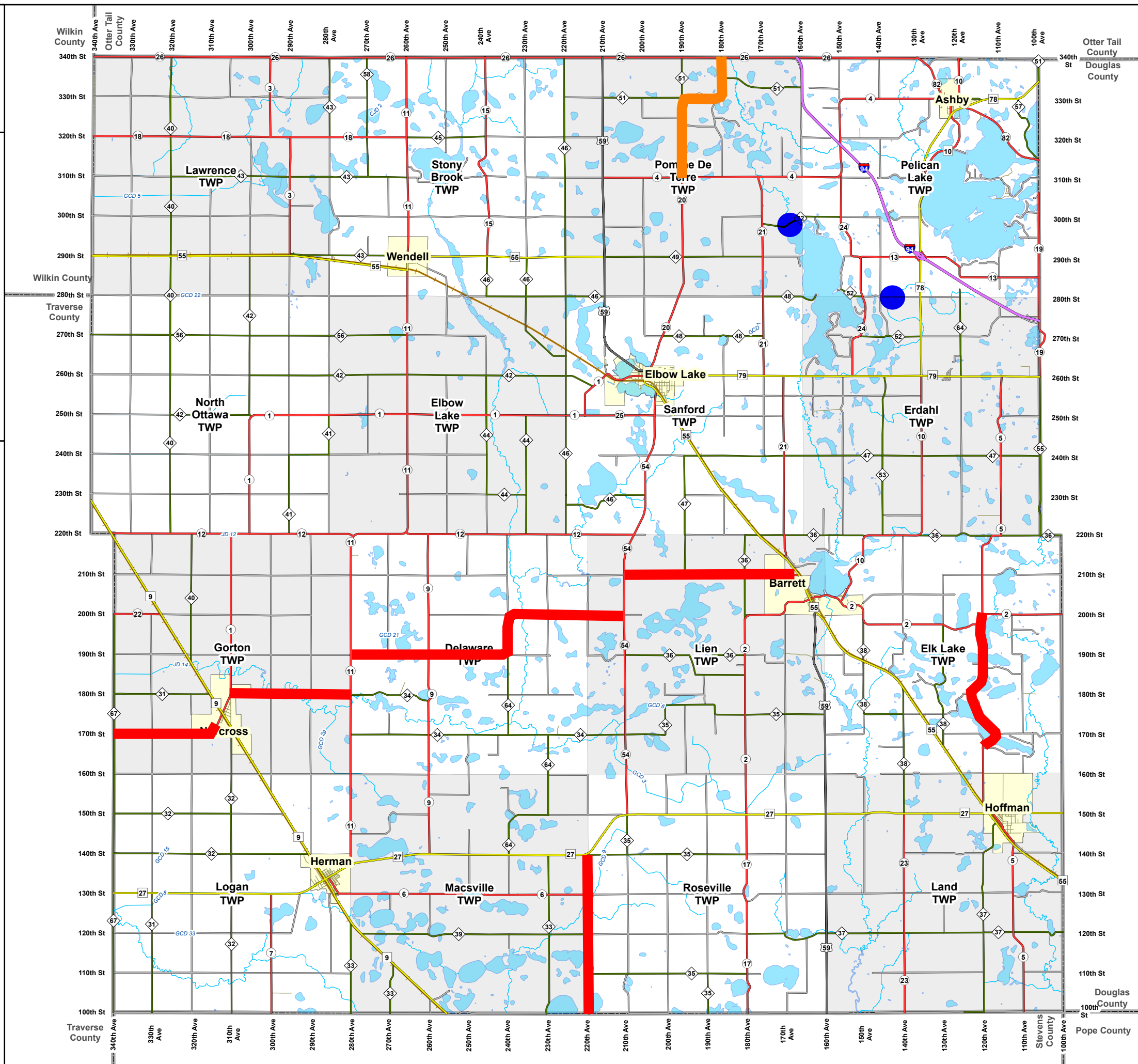
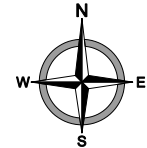





# GRANT COUNTY, MINNESOTA

## Legend

-  Local Road
-  Township Road
-  County Highway
-  County State Aid Highway
-  State Highway
-  US Highway
-  Interstate Highway
-  Railroad
-  Ditch Centerline
-  Waterway
-  Water Body
-  Waterfowl Feeding & Resting Area
-  Wildlife Management Area
-  Waterfowl Production Area
-  Sections
-  Cities
-  Watersheds
-  Counties



## 2026 Construction Projects

- Paving:** 
  - CSAH 20 Resurfacing (CSAH 4 to No. Cnty Line)  
Estimate: \$2,020,000
- Bridge:** 
  - CR 52 Bridge Replacement  
Estimate: \$900,000
  - Pelican Lake Twp Bridge  
Estimate: \$200,000
- Chip Seals:** 
  - CSAH 8 (West Cnty Line to US 59)  
Estimate: \$600,000
  - CSAH 5 (170th St to CSAH 2)  
Estimate: \$130,000
  - CSAH 14 (So. Cnty Line to TH 27)  
Estimate: \$135,000



Projects may be added based on funding availability